







HURRICANE LAKE N. ENTRANCE ROAD

# HURRICANE LAKE (318 ACRES)

ROADS  
NOT TO  
SCALE

CENTERLINE ROAD

ISLAND

-  FLOODED TIMBER (SURFACE)
-  FISH ATTRACTORS
-  FISHING FINGER
-  PUBLIC BOAT RAMP
-  CAMPING/PICNIC
-  DIRT ROAD

DAM

BEAVER CREEK ROAD

SR 4 -- 5 MI

MUNSON -- 9 MI

BRIDGE ROAD

BLACKMON 5 MI  
BAKER 12 MI

